

Atodiad 3

Mapiau Cynigion

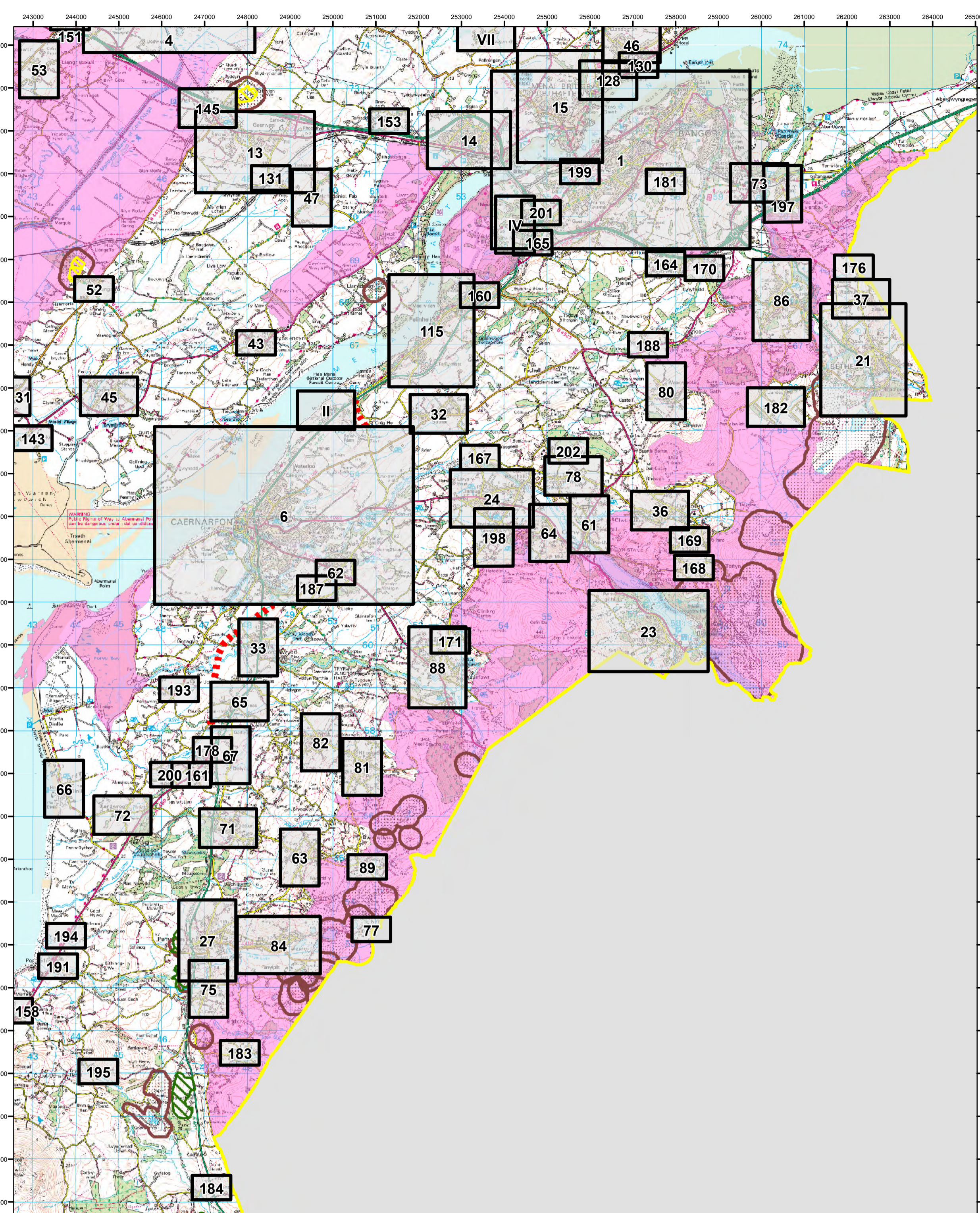
Appendix 3

Proposals Maps

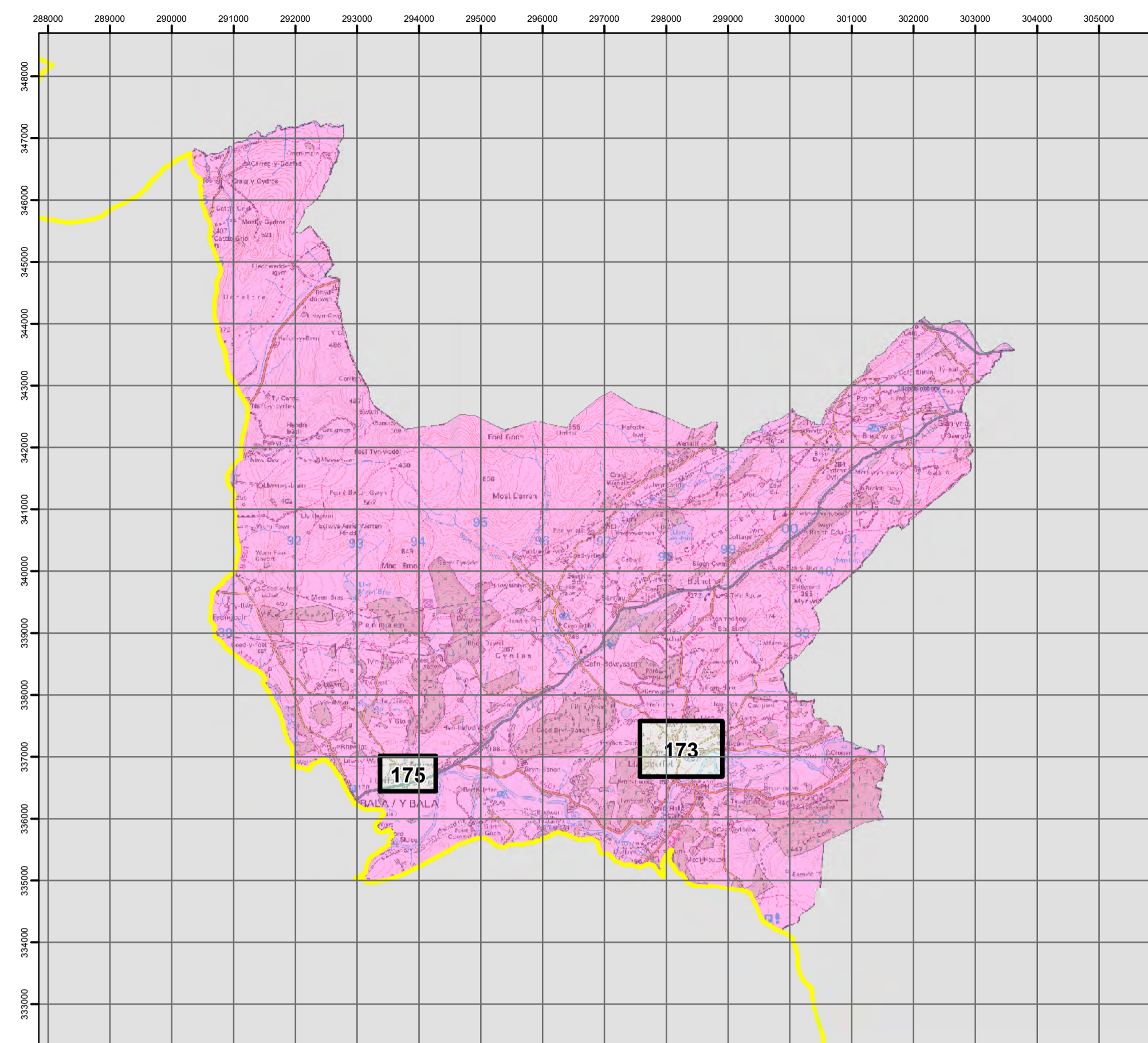
GWYNEDD

1. Arfon a Meirionnydd
2. Dwyfor

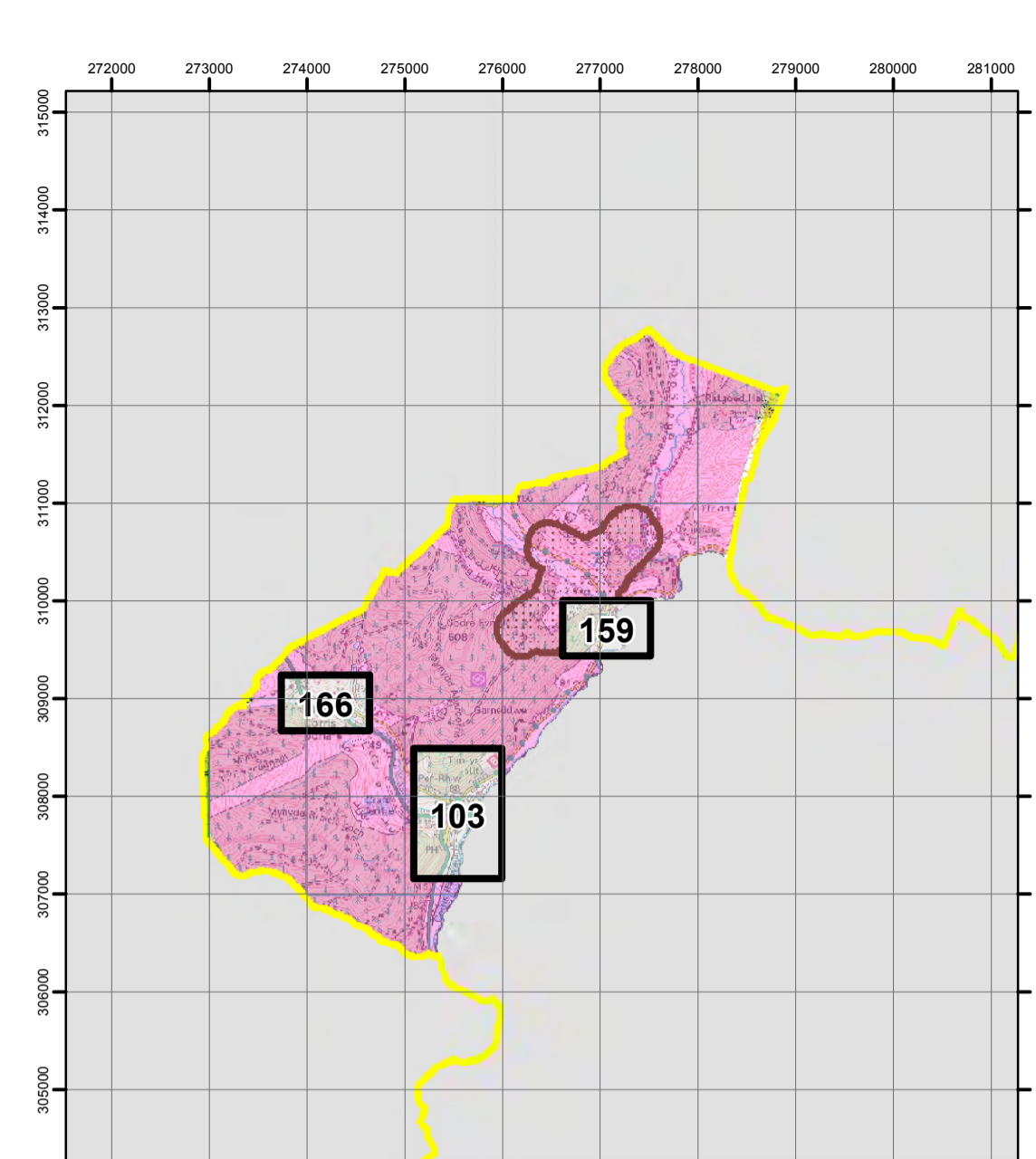
Map Cynigion 2 - Arfon a Meirionnydd / Proposals Map 2 - Arfon & Meirionnydd



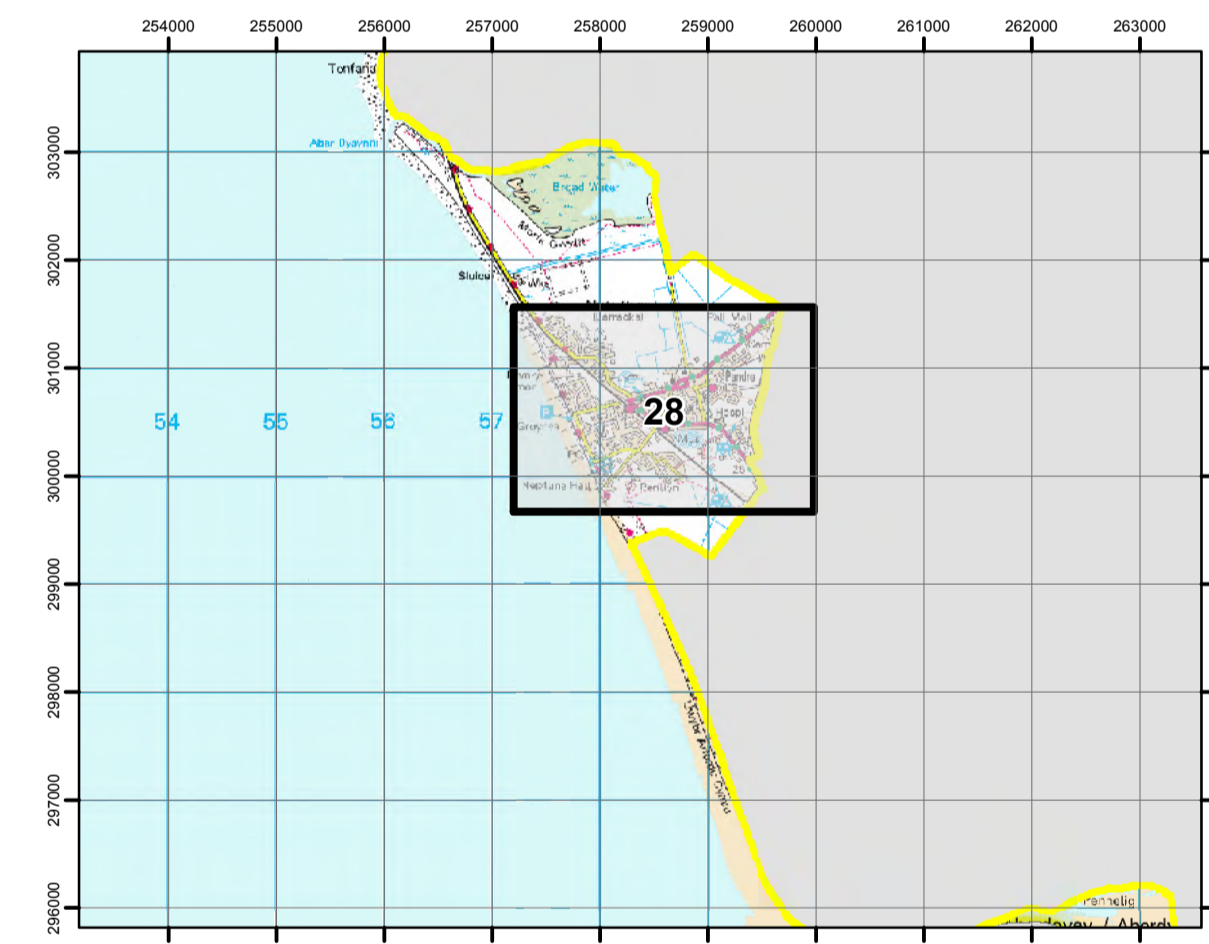
2a - Arfon



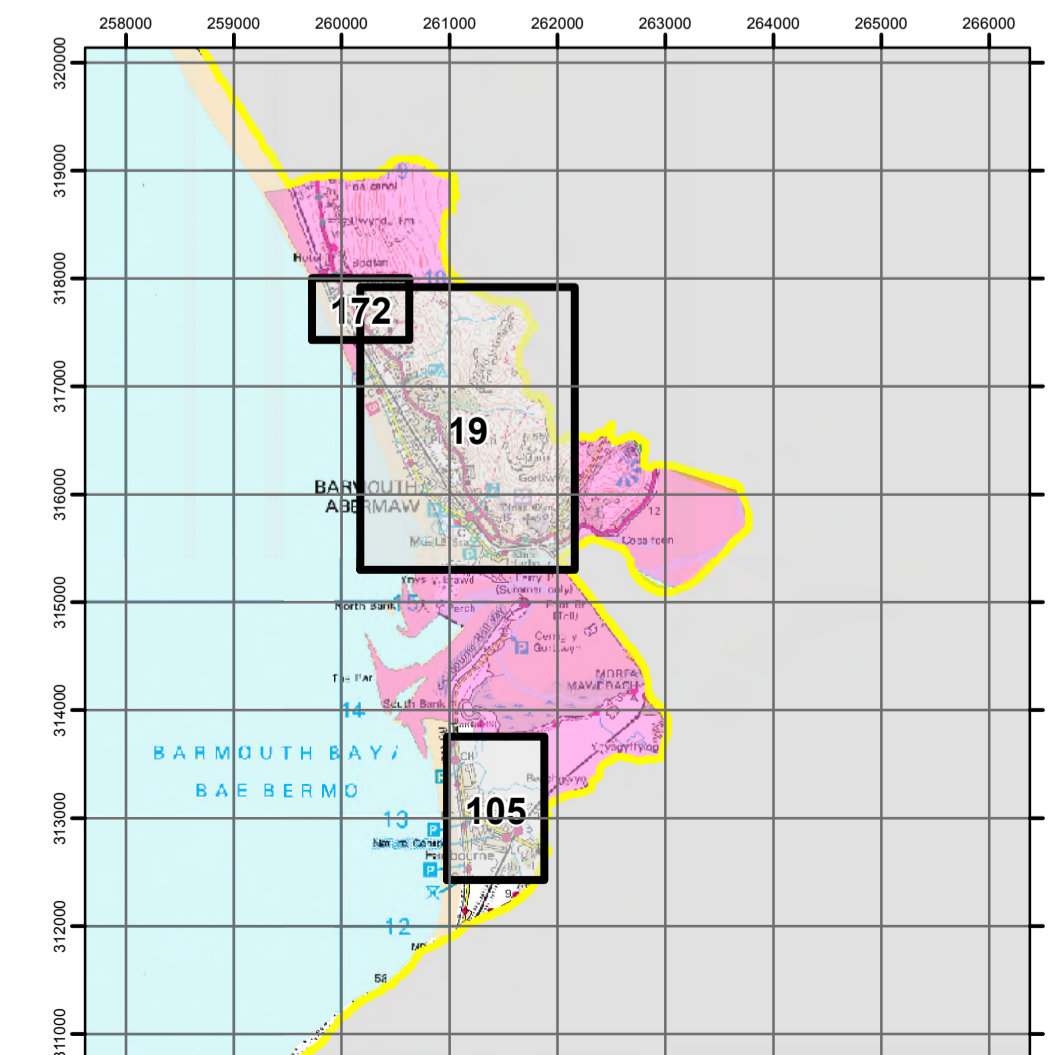
2c - Llanddefel



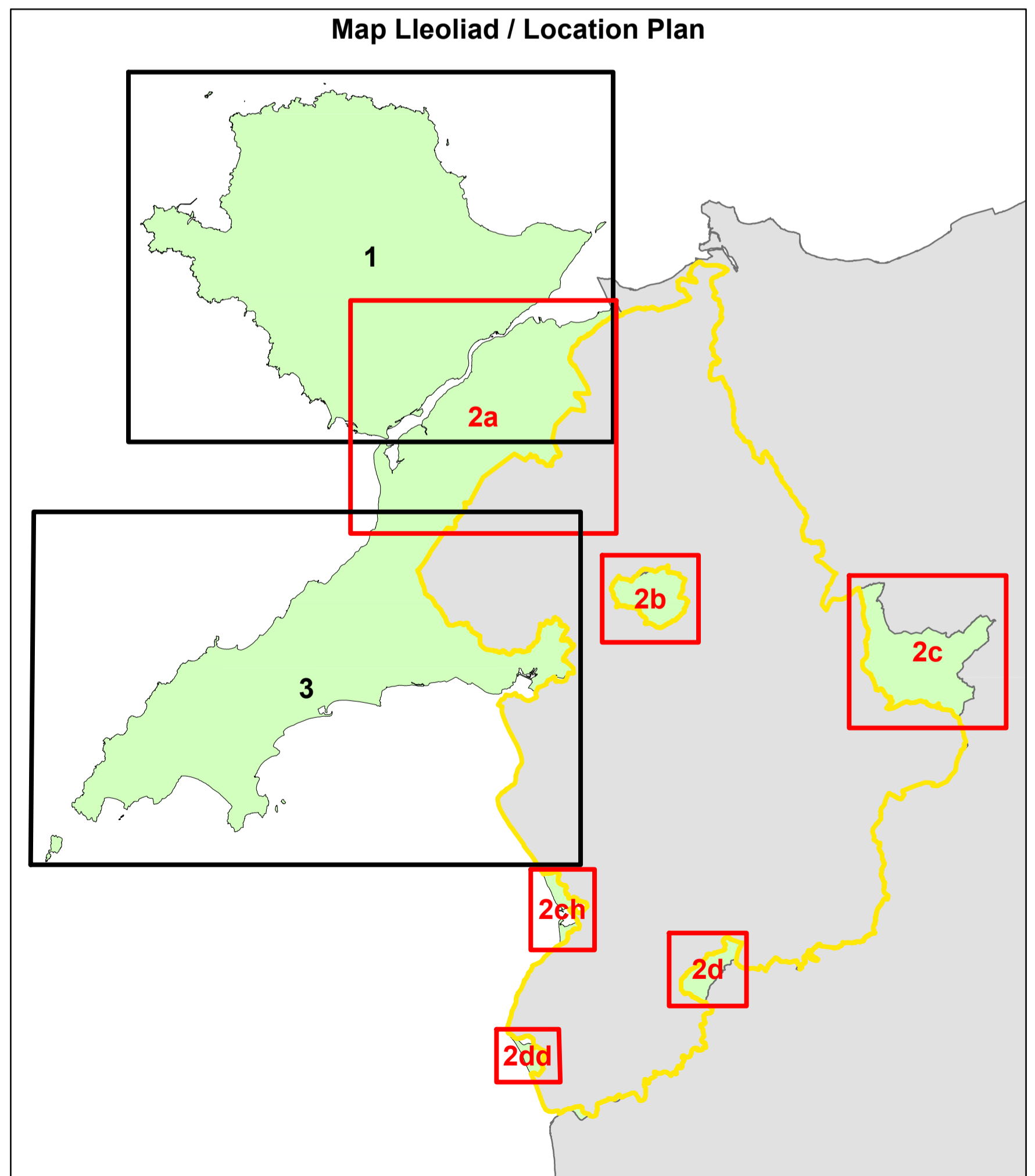
2d - Corris














2dd - Tywyn



2ch - Abermaw



Nodiant / Legend

-  Mapiau Mewnosod / Inset Maps
-  Lliwybr Ffordd Newydd i'w Warchod / Protected New Route Corridor
-  Ardaloedd Gwelliannau A5025 / A5025 Improvement Areas
-  Ardal a Ffefrir Carreg Mâl / Crushed Rock Preferred Area
-  Ardal a Ffefrir Tywod a Graean / Sand and Gravel Preferred Area
-  Ardal Gwarchod Metelifferaidd Mynydd Parys / Parys Mountain Metalliferous Safeguarding Area
-  Cylchfa Rhagod Safle Mwynau / Mineral Site Buffer Zone
-  Ardal Chwilio Fferm Solar PV / Solar PV Farm Search Area
-  Ardal Tirwedd Arbennig (ATA) / Special Landscape Area (SLA)
-  Awdurdod Parc Cenedlaethol Eryri / Snowdonia National Park Authority
-  Awdurdodol Cynllunio Lleol Cyfagos / Adjoining Local Planning Authorities

